
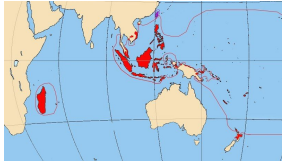
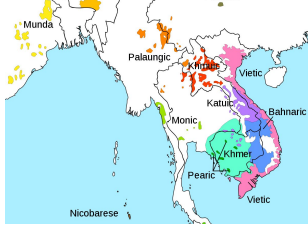




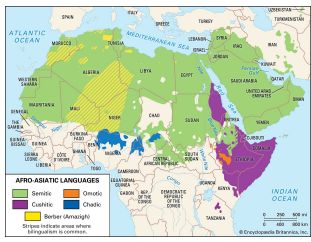





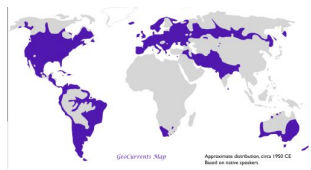
AP Human Geography

Language Families

- ❑ Review the following language families. Remember you do not have to go through and memorize all of the different languages in the world. The important thing here is to be able to identify where these main language families are located.
 - ❑ If you do review individual languages I would only focus on English, Spanish, and Mandarin and their diffusion/ importance in the global community.
- ❑ Don't forget to take the practice quiz to see if you got these down!

	Sino-Tibetan	<ul style="list-style-type: none"> ❑ Tibetan = Tibetan Plateau ❑ Sino refers to China
	Austronesian	<ul style="list-style-type: none"> ❑ Austronesian = Indonesian ❑ Remember the end of Austronesian is also the end of Indonesian
	Austro-Asiatic	<ul style="list-style-type: none"> ❑ This one is more difficult, if you can remember that Vietnamese is the most common language spoken here you could connect it back to Vietnam ❑ Try to remember this is near Austronesian, but it further in Asia (Last part of the language family helps)
	Japanese	<ul style="list-style-type: none"> ❑ Japanese is spoken in Japan
	Korean	<ul style="list-style-type: none"> ❑ Korean is spoken in Korea

AP Human Geography Language Families

 <p>A detailed map of Africa and the Middle East showing the distribution of Afro-Asiatic language families. The legend includes Semitic (green), Cushitic (yellow), Berber (orange), and Chadic (blue). Major regions like the Sahara, Nile, and Red Sea are labeled.</p>	<p>Afro- Asiatic</p>	<ul style="list-style-type: none"> <input type="checkbox"/> Connect this language family to the Middle East and Northern Africa <input type="checkbox"/> If it helps you can remember that Arabic is the major language in this family
 <p>A map of Northern Eurasia and Northern China highlighting the distribution of Altaic languages in green.</p>	<p>Altaic</p>	<ul style="list-style-type: none"> <input type="checkbox"/> Originated near the Altai mountains
 <p>A map of South Asia and Sri Lanka with a small orange area in Southern India and Sri Lanka representing Dravidian languages.</p>	<p>Dravidian</p>	<ul style="list-style-type: none"> <input type="checkbox"/> Part of Sri Lanka and part of Southern India
 <p>A map of Europe and Northern Asia with blue areas in Northern Europe and Northern Asia representing Uralic languages.</p>	<p>Uralic</p>	<ul style="list-style-type: none"> <input type="checkbox"/> Near the Ural mountains <input type="checkbox"/> Estonia, Finland, & Hungary are a couple examples
 <p>A map of Africa with a large red area covering West and Central Africa representing Niger-Congo languages.</p>	<p>Niger-Congo</p>	<ul style="list-style-type: none"> <input type="checkbox"/> Think of Niger and Congo, the location of these countries can help you !
 <p>A map of Africa with a blue area in East Africa representing Nilo-Saharan languages.</p>	<p>Nilo-Saharan</p>	<ul style="list-style-type: none"> <input type="checkbox"/> Think of the Nile river and Sahara desert
 <p>A world map with purple shading across Europe, North America, and parts of Asia and Australia, representing the distribution of Indo-European languages.</p>	<p>Indo-European</p>	<ul style="list-style-type: none"> <input type="checkbox"/> Think of Europe <input type="checkbox"/> Think of the colonization, this language family is all around the world due to the colonial era